Surface Water Delineation Boundaries in WRIA 1, Version 3 DRAFT

Management Areas and Drainages

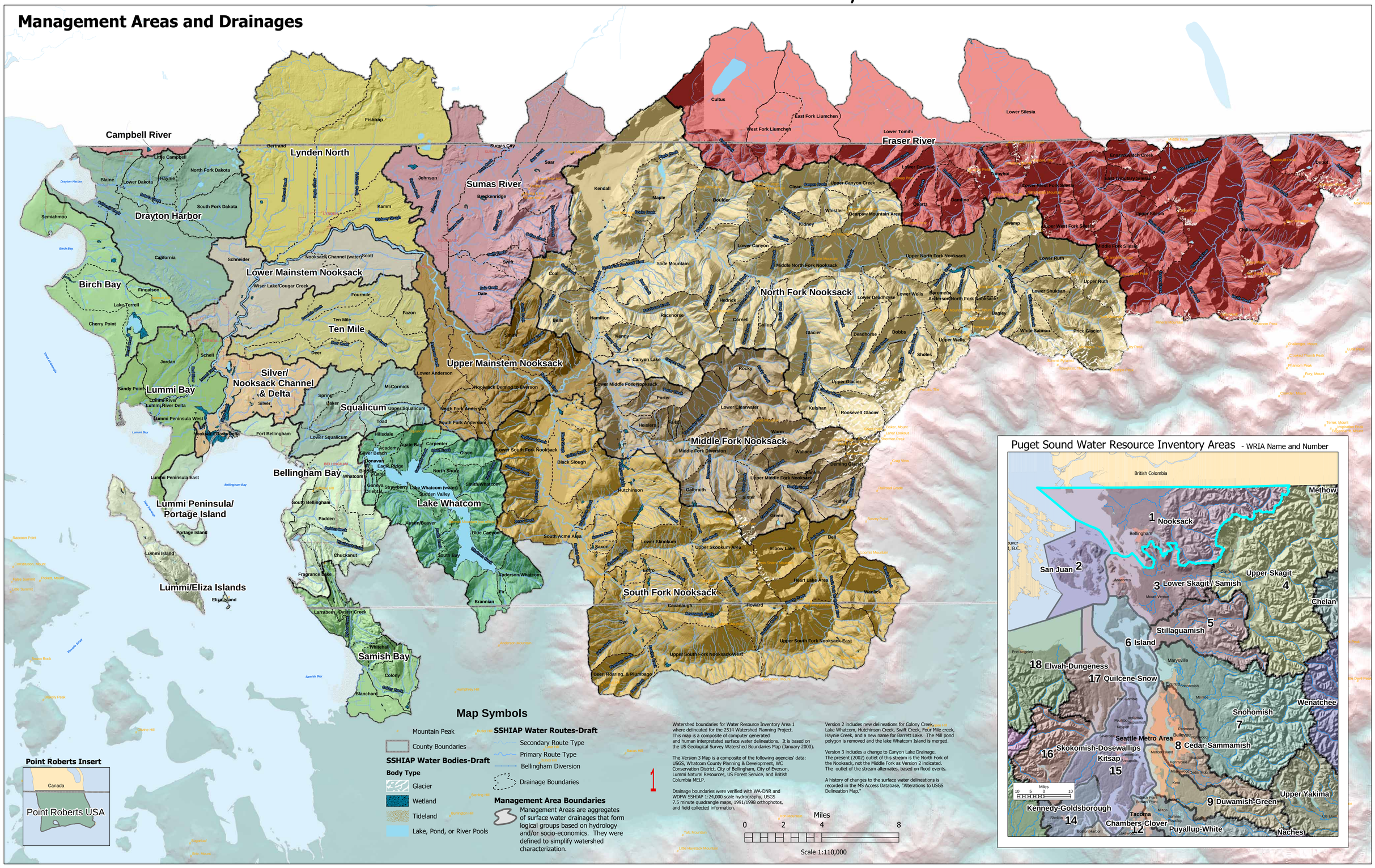

Basins

Coastal (271 Sq Miles)

Subbasins

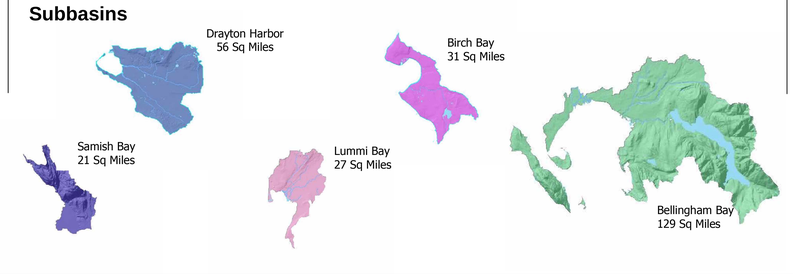

Nooksack (806 Sq Miles)

Subbasins

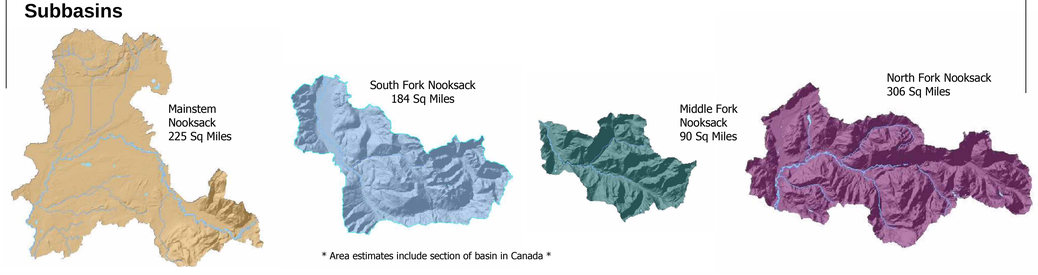

* Area estimates include section of basin in Canada *

Fraser (332 Sq Miles)

Subbasins

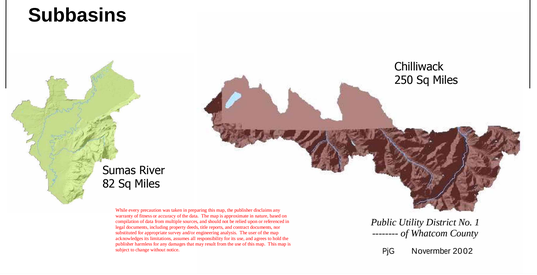

While every precaution was taken in preparing this map, the publisher disclaims any warranty of fitness or accuracy of the data. The map is approximate in nature, based on information from the sources listed above. Users should not rely on this map for legal or legal documents, including property deeds, title reports, and contract documents, nor substituted for appropriate survey and/or engineering analysis. The user of the map acknowledges its limitations, assumes all responsibility for its use, and agrees to hold the publisher harmless for any damages that may result from the use of this map. This map is subject to change without notice.

Public Utility District No. 1
-------- of Whatcom County

PjG Novermber 2002