












Legend

-  City Limits
-  Urban Growth Area
-  Urban Reserve
-  Tax Parcels
-  Commercial
-  Industrial
-  Low Density Residential
-  Medium Density Residential
-  High Density Residential
-  Residential-Unspecified
-  Public



City of Ferndale, Washington

Comprehensive Plan



1,100 550 0 1,100 Feet

DISCLAIMER: USE OF THIS MAP IMPLIES THE USER'S AGREEMENT WITH THE FOLLOWING STATEMENT:
 The City of Ferndale disclaims any warranty of merchantability or warranty of fitness of this map for any particular purpose, either express or implied. No representation or warranty is made concerning the accuracy, currency, completeness or quality of data depicted on this map. Any user of this map assumes all responsibility for use thereof, and further agrees to hold the City of Ferndale harmless from and against any damage, loss, or liability arising from any use of this map.

Date: 11/7/2023

Document Path: C:\QA\Tsp\sp\ARC\GIS\PROJECTS\2023\CompPlan\2023_11_7.mxd